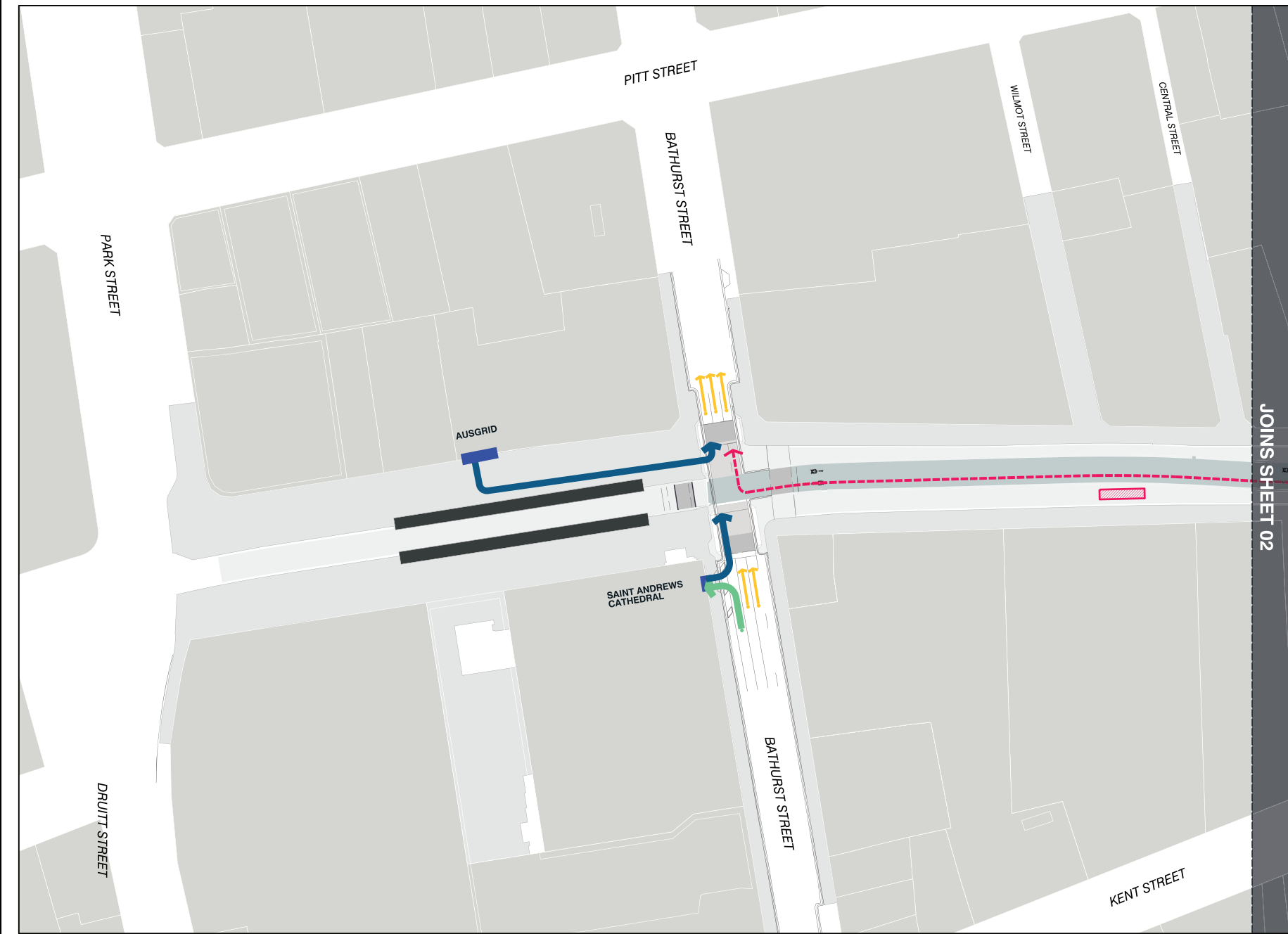
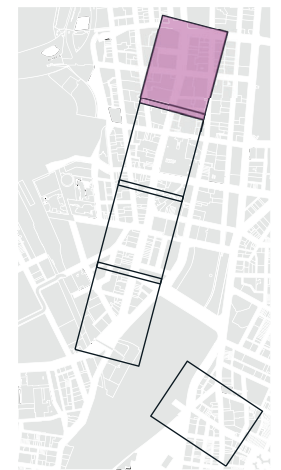


Attachment E

Local Access Plan

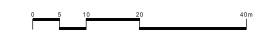


- ### LEGEND
- PROPERTY / DRIVEWAY**
- EXISTING DRIVEWAY
 - ACCESS
 - MANAGED ACCESS
 - EGRESS
- TRAFFIC**
- CIRCULATION UNCHANGED
 - TIMED ACCESS
 - STA BUS ROUTE
 - MODIFIED ACCESS
 - MODIFIED ACCESS
 - MODIFIED ACCESS
- PARKING & SERVICING**
- LOADING BAY
 - FREIGHT & SERVICE AREA
 - COACHES, WEDDINGS, FUNERALS
 - BUS ZONE



Revisions	
No.	Date
A	17,08,2020
B	01,09,2020
C	03,09,2020

Drawings that do not show status have not been verified by City Design and are not to be used for any purpose other than for preliminary information. Do not scale off drawings. Use figured dimensions only. Verify all dimensions on site before commencing work and refer any discrepancies to City Design. © Copyright. The information contained in this drawing remains the property of City Design and is not to be reused or copied without permission.



Designer
City of Sydney
City Design Unit

Town Hall House
438 Kent Street
GPO Box 1591
Sydney NSW 2001
Telephone: 02 9226 9333
www.cityofsydney.nsw.gov.au

CITY OF SYDNEY

Project
Light Rail Road Closures
Permanent Works
CONCEPT DESIGN

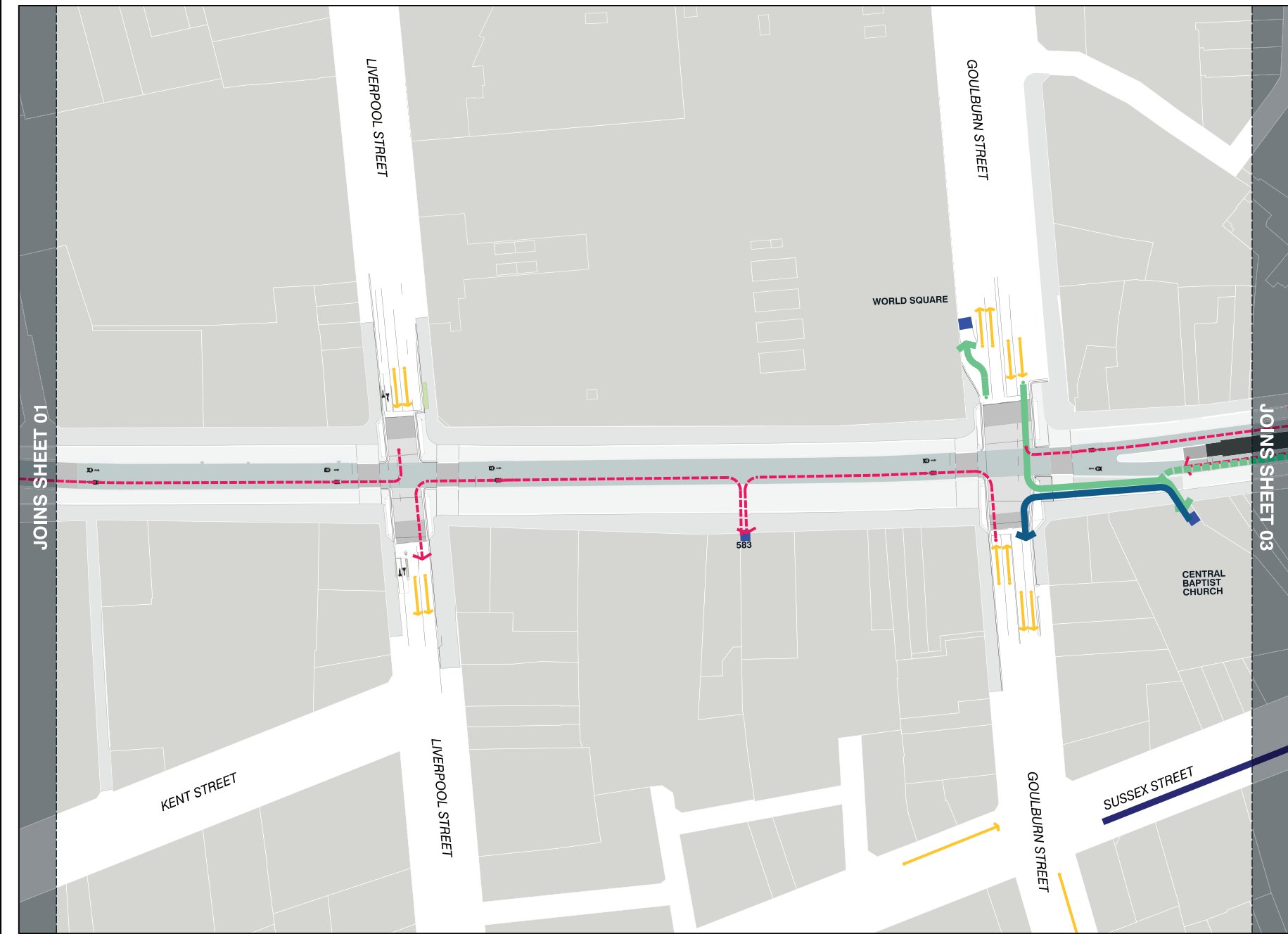
Project No.
C31046

Drawing
Local Access Plan
Proposed

Drawing Status
PRELIMINARY

Scale	Sheet Size	Sheet	Issue
1:500	A1	01 of 05	C

Drawing Number
MAP-004



LEGEND

PROPERTY / DRIVEWAY

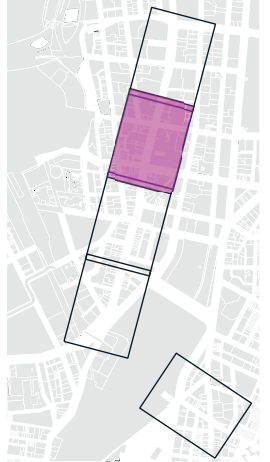
- EXISTING DRIVEWAY
- ACCESS
- MANAGED ACCESS
- EGRESS

TRAFFIC

- CIRCULATION UNCHANGED
- TIMED ACCESS
- STA BUS ROUTE
- MODIFIED ACCESS
- MODIFIED ACCESS
- MODIFIED ACCESS

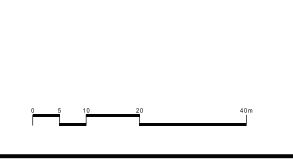
PARKING & SERVICING

- LOADING BAY
- FREIGHT & SERVICE AREA
- COACHES, WEDDINGS, FUNERALS
- BUS ZONE



Revisions	
No.	Date
A	17,08,2020
B	01,09,2020
C	03,09,2020

Drawings that do not show status have not been verified by City Design and are not to be used for any purpose other than for copyright information. Do not scale off drawings. Use figured dimensions only. Verify all dimensions on site before commencing work and refer any discrepancies to City Design. © Copyright. The information contained in this drawing remains the property of City Design and is not to be reused or copied without permission.



Designer
City of Sydney
City Design Unit

Town Hall House
438 Kent Street
GPO Box 1591
Sydney NSW 2001
Telephone: (02) 9223 9333
www.cityofsydney.nsw.gov.au

CITY OF SYDNEY

Project
Light Rail Road Closures
Permanent Works
CONCEPT DESIGN

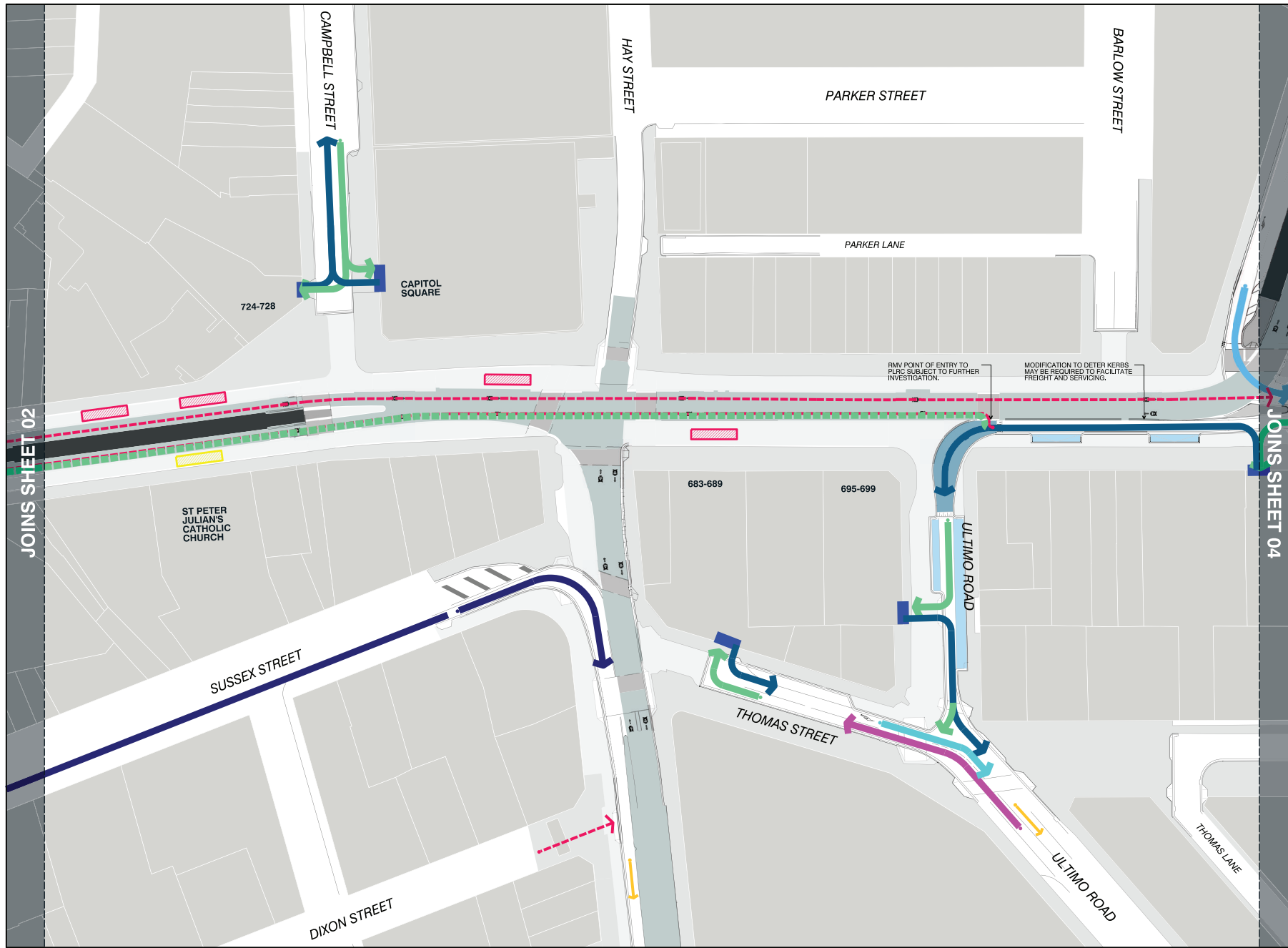
Project No.
C31046

Drawing
Local Access Plan
Proposed

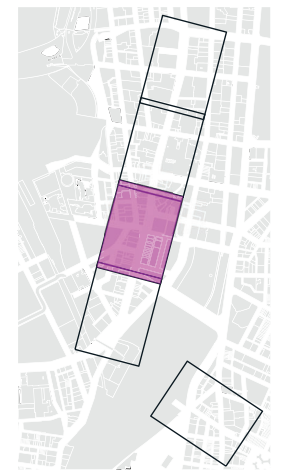
Drawing Status
PRELIMINARY

Scale	Sheet Size	Sheet	Issue
1:500	A1	02 of 05	C

Drawing Number
MAP-005



- ### LEGEND
- PROPERTY / DRIVEWAY**
- EXISTING DRIVEWAY
 - ACCESS
 - MANAGED ACCESS
 - EGRESS
- TRAFFIC**
- CIRCULATION UNCHANGED
 - TIMED ACCESS
 - STA BUS ROUTE
 - MODIFIED ACCESS
 - MODIFIED ACCESS
 - MODIFIED ACCESS
- PARKING & SERVICING**
- LOADING BAY
 - FREIGHT & SERVICE AREA
 - COACHES, WEDDINGS, FUNERALS
 - BUS ZONE

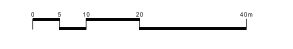


JOINS SHEET 02

JOINS SHEET 04

Revisions	
No.	Date
A	17.08.2020
B	01.09.2020
C	03.09.2020

Drawings that do not show status have not been verified by City Design and are not to be used for any purpose other than for preliminary information. Do not scale off drawings. Use figured dimensions only. Verify all dimensions on site before commencing work and refer any discrepancies to City Design. © Copyright. The information contained in this drawing remains the property of City Design and is not to be reused or copied without permission.



Designer
City of Sydney
City Design Unit

Town Hall House
438 Kent Street
GPO Box 1591
Sydney NSW 2001
Telephone: (02) 9228 9933
www.cityofsydney.nsw.gov.au

Project
Light Rail Road Closures
Permanent Works
CONCEPT DESIGN

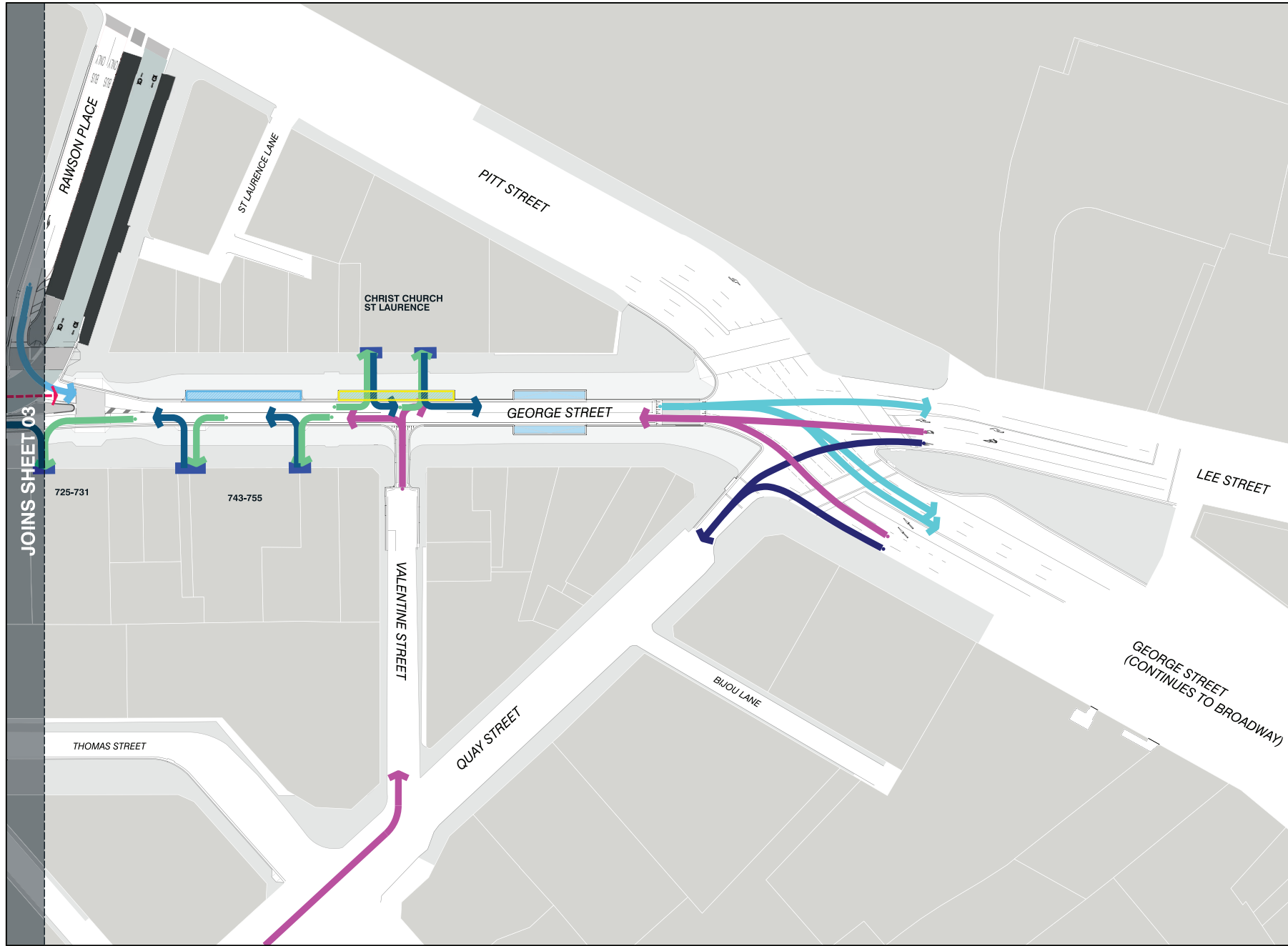
Project No.
C31046

Drawing
Local Access Plan
Proposed

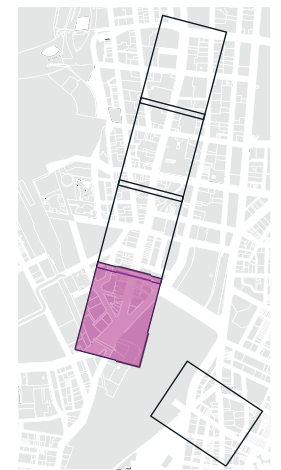
Drawing Status
PRELIMINARY

Scale	Sheet Size	Sheet	Issue
1:500	A1	03 of 05	C

Drawing Number
MAP-006

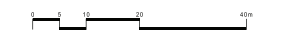


- ### LEGEND
- PROPERTY / DRIVEWAY**
- EXISTING DRIVEWAY
 - ACCESS
 - MANAGED ACCESS
 - EGRESS
- TRAFFIC**
- CIRCULATION UNCHANGED
 - TIMED ACCESS
 - STA BUS ROUTE
 - MODIFIED ACCESS
 - MODIFIED ACCESS
 - MODIFIED ACCESS
- PARKING & SERVICING**
- LOADING BAY
 - FREIGHT & SERVICE AREA
 - COACHES, WEDDINGS, FUNERALS
 - BUS ZONE



Revisions	
No.	Date
A.	17.08.2020
B.	01.09.2020
C.	03.09.2020

Drawings that do not show status have not been verified by City Design and are not to be used for any purpose other than for preliminary information. Do not scale off drawings. Use figured dimensions only. Verify all dimensions on site before commencing work and refer any discrepancies to City Design. © Copyright. The information contained in this drawing remains the property of City Design and is not to be reused or copied without permission.



Designer
City of Sydney
City Design Unit

Town Hill House
458 Kent Street
GPO Box 1591
Sydney NSW 2001
Telephone: (02) 9226 9333
www.cityofsydney.nsw.gov.au

CITY OF SYDNEY

Project
Light Rail Road Closures
Permanent Works
CONCEPT DESIGN

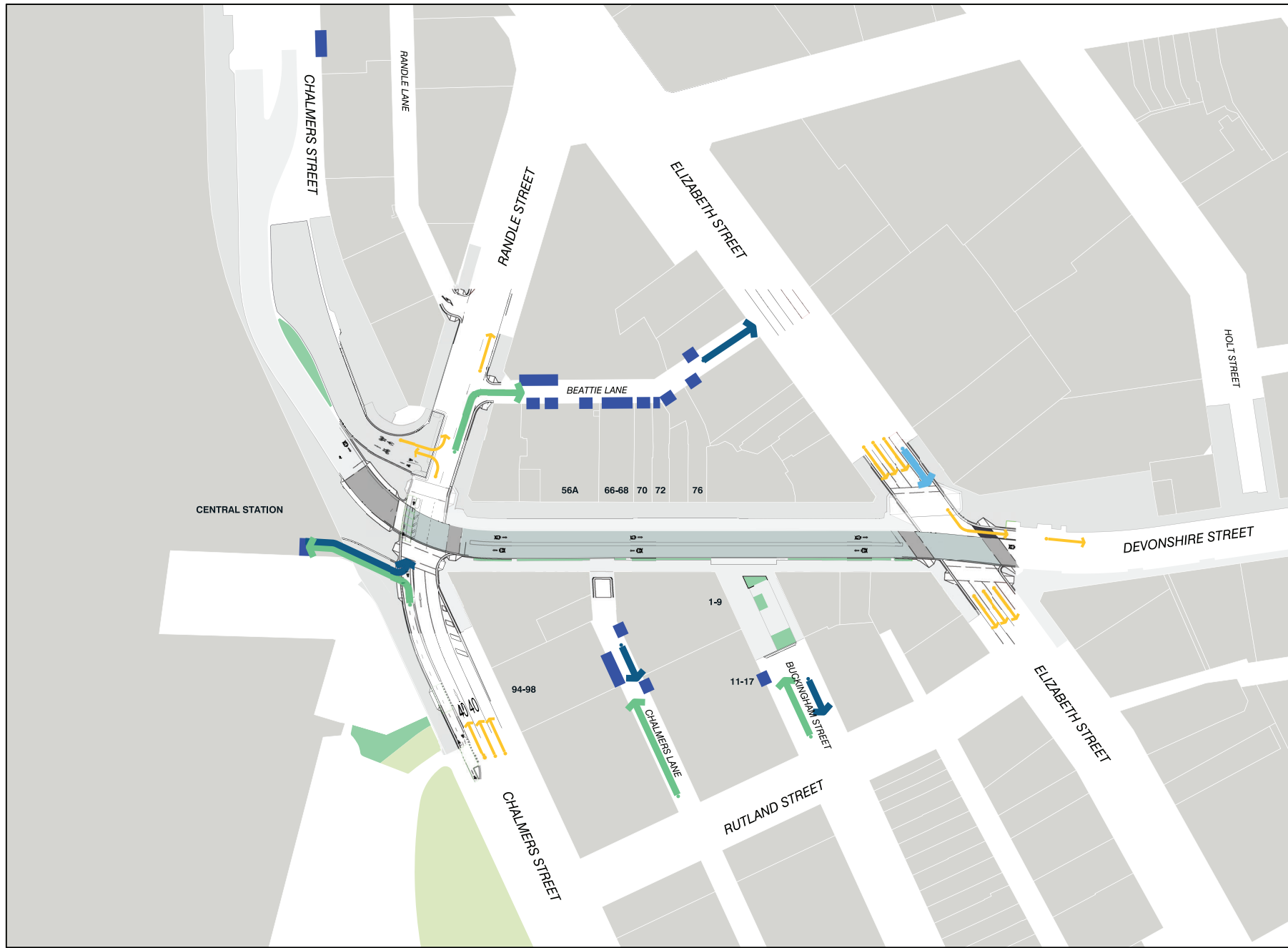
Project No.
C31046

Drawing
Local Access Plan
Proposed

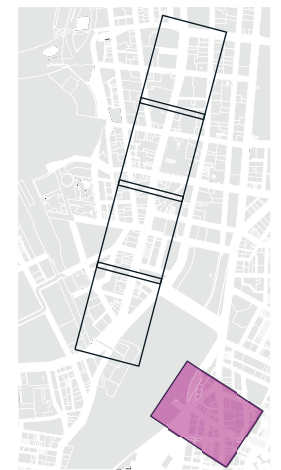
Drawing Status
PRELIMINARY

Scale	Sheet Size	Sheet	Issue
1:500	A1	04 of 05	C

Drawing Number
MAP-007

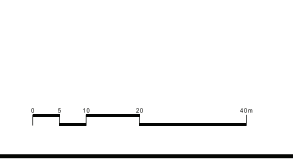


- ### LEGEND
- PROPERTY / DRIVEWAY**
- EXISTING DRIVEWAY
 - ACCESS
 - MANAGED ACCESS
 - EGRESS
- TRAFFIC**
- CIRCULATION UNCHANGED
 - TIMED ACCESS
 - STA BUS ROUTE
 - MODIFIED ACCESS
 - MODIFIED ACCESS
 - MODIFIED ACCESS
- PARKING & SERVICING**
- LOADING BAY
 - FREIGHT & SERVICE AREA
 - COACHES, WEDDINGS, FUNERALS
 - BUS ZONE



Revisions	
No.	Date
A	17.08.2020
B	01.09.2020
C	03.09.2020

Drawings that do not show status have not been verified by City Design and are not to be used for any purpose other than for preliminary information. Do not scale off drawings. Use figured dimensions only. Verify all dimensions on site before commencing work and refer any discrepancies to City Design. © Copyright. The information contained in this drawing remains the property of City Design and is not to be reused or copied without permission.



Designer
City of Sydney
City Design Unit

Town Hall House
438 Kent Street
GPO Box 1591
Sydney NSW 2001
Telephone: 02 9203 9333
www.cityofsydney.nsw.gov.au

CITY OF SYDNEY

Project
Light Rail Road Closures
Permanent Works
CONCEPT DESIGN

Project No.
C31046

Drawing
Local Access Plan
Proposed

Drawing Status
PRELIMINARY

Scale	Sheet Size	Sheet	Issue
1:500	A1	05 of 05	C

Drawing Number
MAP-008

